



ON-SITE OR VIRTUAL
TOUR OF A COASTAL
TOURIST SITE ?

Geography | Geology | Mother Language |



COASTLINE
ARTIFICIALIZATION



PEDAGOGIC CONTENT:

- Human activities development
- Tourism impacts
- Coastal overvisitation

PRE-REQUISITES:

Knowledge on urbanization and coastal artificialization (O1 draft).

NEW COMPETENCIES TARGETED/LEARNING OUTCOMES:

STUDENTS WILL BE ABLE TO:




- Identify and group human activities existing on touristic coastlines
- Improve their ability to analyze spatialized information
- Be aware of safety rules
- Develop initiative and be independent



ON-SITE OR VIRTUAL
TOUR OF A COASTAL
TOURIST SITE ?




DESCRIPTION:

PREPARATION




-  #1: Collect exit permission from students' parents to participate in the visit.
-  #2: Get the access to computers for students or groups of students for the virtual tour.
-  #3: Search a touristic coastal site for example the Promenade des Anglais in Nice (Méditerranée, France) and an old photograph of this site.









IMPLEMENTATION

In the classroom

-  #1: The teacher presents the chosen site as well as the old photograph to the students and asks them to use Google maps to find the location of the photograph. For that, students should enter the address of the old photograph and get into "street view" mode.
-  #2: The teacher asks students to fill out the form below according to the observations for the two periods and then to think about the observed changes because of human activities, tourism and overvisitation between the time of photography (1900) and today in terms of landscapes, buildings, facilities, attendance.
-  #3: In the context of a debate, the teacher organize a restitution of information with the students on the current activities and attendance of this site (observed during the virtual tour) compared to those that can be observed on the old picture.

On site

-  #1: The teacher starts the tour with the presentation of the chosen site and its activities (marina, tourism, leisure, shops).
-  #2: The teacher asks them to fill out the form below for both periods observing the old photograph and moving around the site.
-  #3: The teacher organizes a debate with the students on the current activities and attendance of this site compared to those that can be observed on the old photograph.

Type of activity	 Information research, field research, debate
Target audience	 From 12 years old
Place	 In computer class or on site
Material needed	 Old photograph found on computer or resources
Duration of activity	 Implementation : 1 to 2 hours
Authorship	 CPIE Bastia U Marinu No authorization required
Links	 http://www.en-noir-et-blanc.com/la-promenade-des-anglais-p1-2688.html (Old french photograph of Nice)
Notes by author	 This activity can be easily performed with even younger students (with some minor adjustments)



BASTIA GOLO
MEDITERRANEE



Departament de
Sostenibilitat i
Medi Ambient
Consell de Mallorca





Worksheet

On-site or virtual tour of a coastal tourist site?

Site:

Date:

Coordinates:

.....

TYPE OF COAST

ACTIVITIES

- Cliffs
- Rocky coast
- Lagoon
- Island /
- Peninsula
- Estuary
- Delta
- Bay
- Beach
- River
-
-

- Agriculture
- Fishing
- Recreation
- Shops / Industries
-
- Tourism
- Rail networks
- Road networks
- Bicycle paths
- Industriali-port area
- Traditional-port area
-

SITE TRAFFIC

Circle the corresponding choices for each era (with two different colors to easily differentiate).

Very sparsely dense	Sparsely dense	Dense	Very dense	Overcrowded
---------------------	----------------	-------	------------	-------------